

Seccion 1,2		Sabado 30 de noviembre 2024					
		salida del sol 5:42 - puesta del sol 19:22					
CH PE	LUGAR	Distancia Pe	Distancia Enlace	Distancia Total	Tiempo Otorgado	Promedio	Paso 1º auto
	Largada Ceremonial Viernes 29 de noviembre						20:00
	0 Parque de Servicios (OUT)						13:00
ZR 1	Reabastecimiento en la Salida del Parque de Servicios						
	Kilometros hasta el proximo reabastecimiento	(17,54)	(60,41)	(77,95)			
ZONA CONTROL DE NEUMATICO							
	1		40,48	40,48	00:50	48,58	13:50
PE 1	Ciervo Cua - Km23	5,54					13:53
	2		15,65	21,19	00:25	50,86	14:18
PE 2	Cerro Cora - Mbarigui	12,00					14:21
	2a ZAR(IN)		4,28	16,28	00:30	32,56	14:51
ZONA CONTROL DE NEUMATICO							
	Flexi Service					(Maximo 00:15)	
ZAR (A)		(17,54)	(60,41)	(77,95)	00:15		
	2b ZAR (OUT) Reagrupamiento (IN)						15:06
	Reagrupamiento				00:20		
	2c Reagrupamiento (OUT)						15:26
ZONA CONTROL DE NEUMATICO							
ZR 3	Reabastecimiento en la Salida del Parque de Servicios						
	Kilometros hasta el proximo reabastecimiento	(17,54)	(54,98)	(72,52)			
	4		14,82	31,10	00:40	46,65	16:06
PE 4	Ciervo Cua - Km23	5,54					16:09
	5		15,65	21,19	00:25	50,86	16:34
PE 5	Cerro Cora - Mbarigui	12,00					16:37
	5a Parque de Servicios(IN)		24,51	36,51	00:50	43,81	17:27
ZONA CONTROL DE NEUMATICO							
	Flexi Service					(Maximo 00:45)	
SERVICIO (B)		(17,54)	(54,98)	(88,80)	00:45		
	***5b Parque de Servicios (OUT) Parque Cerrado (IN)						18:12
DIA SABADO		(35,08)	(115,39)	(166,75)			

SECCION 1

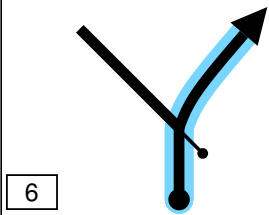
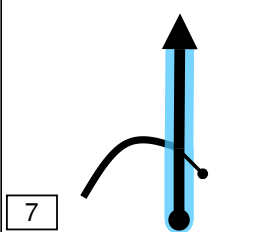
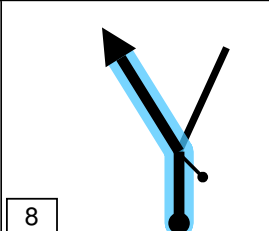
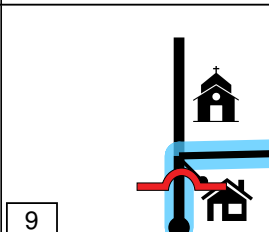
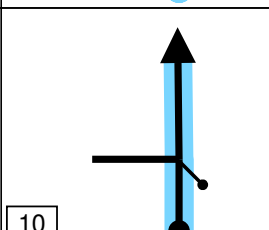

SECCION 2

***NO PENALIZA ADELANTO

From TC 0/2A PARQUE DE SERVICIOS		DISTANCE		DAY 1	
To TC 1/3 CIERVO CUA		40.48 km		SECTION 1/2	
				AVERAGE	
				53.97 kph	
				TIME ALLOWED	
				45 min	
DISTANCE		DIRECTION	INFORMATION	DISTANCE REGRESS	
TOTAL	PARTIAL				
0,00	0,00		<p>TC 0/2A PARQUE DE SERVICIOS</p> <p>(0,00)</p> <p>25°47.261'S 56°27.570'W</p> <p>ALT: 160 m</p>	40,48	
1,10	1,10			39,38	
1,88	0,78			38,60	
2,72	0,84			37,76	
10,40	7,68			30,08	

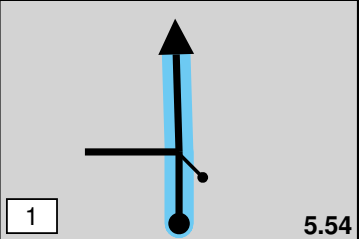

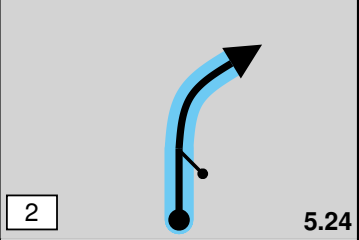
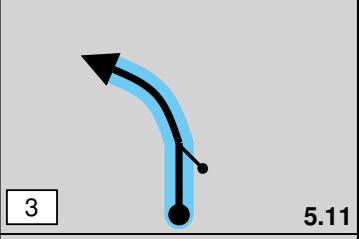
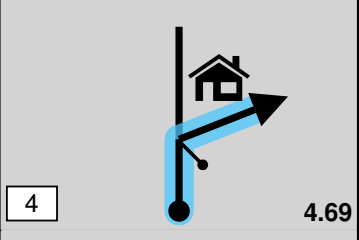
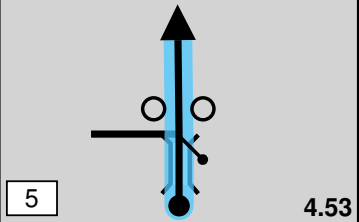
PROXIMA NOTA
PROCH NOTE
NEXT NOTE

12,98

From TC 0/2A PARQUE DE SERVICIOS		DISTANCE		DAY 1	
To TC 1/3 CIERVO CUA		40.48 km		SECTION 1/2	
				AVERAGE	
				53.97 kph	
				TIME ALLOWED	
				45 min	
DISTANCE		DIRECTION	INFORMATION	DISTANCE REGRESS	
TOTAL	PARTIAL				
23,38	12,98		ACCESO A ÑUMI	17,10	
27,00	3,62				25°57.801'S 56°19.998'W ALT: 130 m
27,66	0,66		25°58.112'S 56°19.800'W ALT: 130 m	12,82	
39,66	12,00			0,82	
40,48	0,82		 TC 1/3 CIERVO CUA	0,00	
			25°57.775'S 56°13.490'W ALT: 160 m		

PROXIMA NOTA
PROCH NOTE
NEXT NOTE

0,01

From TC 1/3 CIERVO CUA		DISTANCE		DAY	
To TC 2/4 CERRO CORA		21.19 km		SECTION 1/2	
SPECIAL STAGE			RECORD		TIME ALLOWED
CIERVO CUA 1/2			5.54 km		20 min
DISTANCE		DIRECTION	INFORMATION	DISTANCE REGRESS	
TOTAL	PARTIAL				
0,00	0,00		 <p>START SS 1 CIERVO CUA 1/2 5.54 km</p>	21,19	
0,30	0,30			20,89	
0,43	0,13			20,76	
0,85	0,42			20,34	
1,01	0,16			20,18	

1

PROXIMA NOTA
PROCH NOTE
NEXT NOTE

0,60

From TC	1/3 CIERVO CUA	DISTANCE		DAY	1
To TC	2/4 CERRO CORA		21.19 km	SECTION	1/2
SPECIAL STAGE		1	RECORD	TIME ALLOWED	
CIERVO CUA 1/2		5.54 km		20 min	

DISTANCE		DIRECTION	INFORMATION	DISTANCE REGRESS
TOTAL	PARTIAL			
1,60	0,59	 6 3.94		19,59
1,92	0,32	 7 3.62		19,27
2,38	0,46	 8 3.16		18,81
2,54	0,16	 9 3.00		18,65
2,70	0,16	 10 2.84		18,49

1

PROXIMA NOTA
PROCH NOTE
NEXT NOTE

0,56

From TC	1/3 CIERVO CUA	DISTANCE		DAY	1
To TC	2/4 CERRO CORA		21.19 km	SECTION	1/2
SPECIAL STAGE	1	RECORD		TIME ALLOWED	20 min
CIERVO CUA 1/2	5.54 km				

DISTANCE		DIRECTION	INFORMATION	DISTANCE REGRESS
TOTAL	PARTIAL			
3,27	0,57	 11 2.27		17,92
3,34	0,07	 12 2.20		17,85
3,42	0,08	 13 2.12		17,77
3,58	0,16	 14 1.96		17,61
4,07	0,49	 15 1.47		17,12

1

PROXIMA NOTA
PROCH NOTE
NEXT NOTE

0,93

From TC		1/3 CIERVO CUA	DISTANCE		DAY	1
To TC		2/4 CERRO CORA	21.19 km		SECTION	1/2
SPECIAL STAGE			RECORD		TIME ALLOWED	
CIERVO CUA 1/2			5.54 km		20 min	
DISTANCE		DIRECTION	INFORMATION			DISTANCE REGRESS
TOTAL	PARTIAL					
5,00	0,93			FINISH SS 1 CIERVO CUA 1/2 5.54 km		16,19
5,37	0,37			STOP ASFALTO		15,82
5,54	0,17				15,65	
						18
6,01	0,47				15,18	
						19
15,94	9,93				5,25	
						20

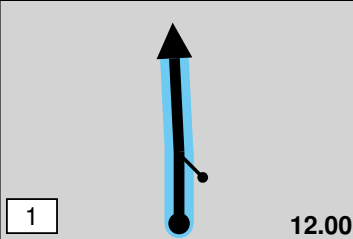

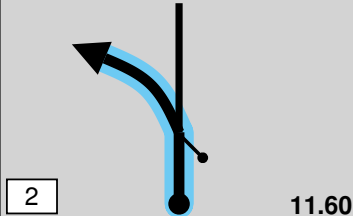
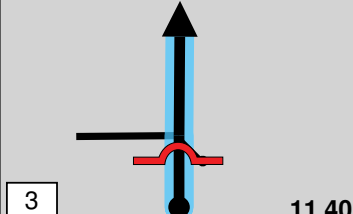
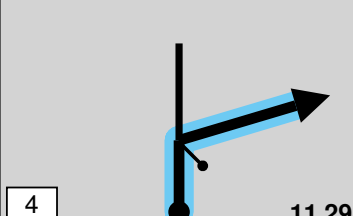
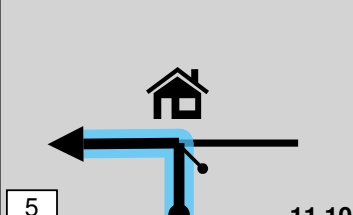
1

PROXIMA NOTA
PROCH NOTE
NEXT NOTE

0,64

From TC		1/3 CIERVO CUA		DISTANCE		DAY	
To TC		3A/6A PARQUE DE SERVICIOS		21.19 km		SECTION	
SPECIAL STAGE		1		RECORD		TIME ALLOWED	
CIERVO CUA 1/2		5.54 km				20 min	
DISTANCE		DIRECTION		INFORMATION		DISTANCE REGRESS	
TOTAL	PARTIAL						
16,59	0,65	 21		CARTEL ÑUMI		4,60	
18,09	1,50	 22				3,10	
18,34	0,25	 23		CALLE HUMAITA		2,85	
18,55	0,21	 24		RIPIO		2,64	
21,19	2,64	 25		 <div style="border: 1px solid black; padding: 2px; width: fit-content;"> 25°56.419'S 56°18.422'W ALT: 140 m </div>		0,00	

From TC	2/4 CERRO CORA	DISTANCE	31.10 km	DAY	1
To TC	2A/4A PARQUEDE SERVICIOS	RECORD		SECTION	1/2
SPECIAL STAGE			1	TIME ALLOWED	
CERRO CORA 1/2			12.00 km	20 min	

DISTANCE		DIRECTION	INFORMATION	DISTANCE REGRESS
TOTAL	PARTIAL			
0,00	0,00	 <p>1 12.00</p>	 <p>START SS 1 CERRO CORA 1/2 12.00 km</p> <p>25°56.414'S 56°18.412'W ALT: 140 m</p>	31,10
0,40	0,40	 <p>2 11.60</p>		30,70
0,60	0,20	 <p>3 11.40</p>		30,50
0,71	0,11	 <p>4 11.29</p>		30,39
0,90	0,19	 <p>5 11.10</p>	CASA VERDE	30,20

1

PROXIMA NOTA
PROCH NOTE
NEXT NOTE

0,21

From TC	2/4 CERRO CORA	DISTANCE		DAY	1
To TC	2A/4A PARQUEDE SERVICIOS		31.10 km	SECTION	1/2
SPECIAL STAGE		1	RECORD	TIME ALLOWED	
CERRO CORA 1/2		12.00 km		20 min	

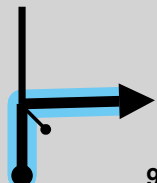

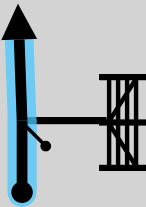
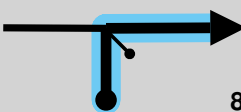
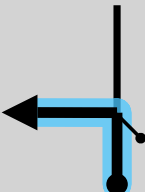
DISTANCE		DIRECTION	INFORMATION	DISTANCE REGRESS
TOTAL	PARTIAL			
1,12	0,22	 6 10.88		29,98
1,37	0,25	 7 10.63		29,73
1,52	0,15	 8 10.48		29,58
1,77	0,25	 9 10.23		29,33
2,03	0,26	 10 9.97		29,07

1

PROXIMA NOTA
PROCH NOTE
NEXT NOTE

0,26

From TC	2/4 CERRO CORA	DISTANCE		DAY	1
To TC	2A/4A PARQUEDE SERVICIOS		31.10 km	SECTION	1/2
SPECIAL STAGE		1	RECORD	TIME ALLOWED	
CERRO CORA 1/2		12.00 km		20 min	


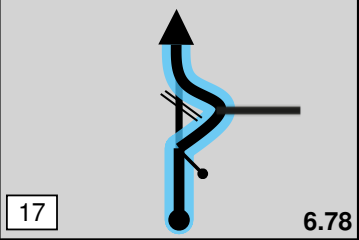
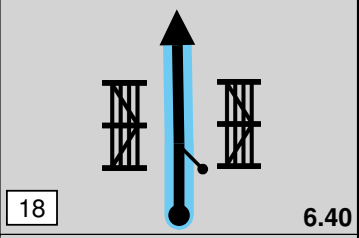
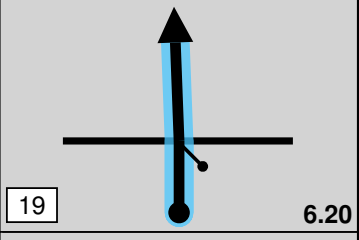
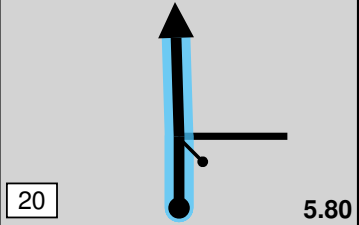
DISTANCE		DIRECTION	INFORMATION	DISTANCE REGRESS
TOTAL	PARTIAL			
2,28	0,25	<div style="border: 1px solid black; padding: 2px; display: inline-block;">11</div>  9.72		28,82
2,49	0,21	<div style="border: 1px solid black; padding: 2px; display: inline-block;">12</div>  9.51		28,61
3,46	0,97	<div style="border: 1px solid black; padding: 2px; display: inline-block;">13</div>  8.54		27,64
3,63	0,17	<div style="border: 1px solid black; padding: 2px; display: inline-block;">14</div>  8.37		27,47
3,99	0,36	<div style="border: 1px solid black; padding: 2px; display: inline-block;">15</div>  8.01		27,11

PROXIMA NOTA
PROCH NOTE
NEXT NOTE

0,61

1

From TC	2/4 CERRO CORA	DISTANCE		DAY	1
To TC	2A/4A PARQUEDE SERVICIOS		31.10 km	SECTION	1/2
SPECIAL STAGE		1	RECORD	TIME ALLOWED	
CERRO CORA 1/2		12.00 km		20 min	

DISTANCE		DIRECTION	INFORMATION	DISTANCE REGRESS
TOTAL	PARTIAL			
4,60	0,61	 16 7.40		26,50
5,22	0,62	 17 6.78		25,88
5,60	0,38	 18 6.40		25,50
5,80	0,20	 19 6.20	CANTERA	25,30
6,20	0,40	 20 5.80		24,90

PROXIMA NOTA
PROCH NOTE
NEXT NOTE

0,32

1

From TC	2/4 CERRO CORA	DISTANCE		DAY	1
To TC	2A/4A PARQUEDE SERVICIOS		31.10 km	SECTION	1/2
SPECIAL STAGE		1	RECORD	TIME ALLOWED	
CERRO CORA 1/2		12.00 km		20 min	

DISTANCE		DIRECTION	INFORMATION	DISTANCE REGRESS
TOTAL	PARTIAL			
6,52	0,32			24,58
6,79	0,27			24,31
7,15	0,36			23,95
7,39	0,24			23,71
7,62	0,23			23,48

PROXIMA NOTA
PROCH NOTE
NEXT NOTE

0,38

1

From TC	2/4 CERRO CORA	DISTANCE		DAY	1
To TC	2A/4A PARQUEDE SERVICIOS		31.10 km	SECTION	1/2
SPECIAL STAGE		1	RECORD	TIME ALLOWED	
CERRO CORA 1/2		12.00 km		20 min	

DISTANCE		DIRECTION	INFORMATION	DISTANCE REGRESS
TOTAL	PARTIAL			
8,00	0,38		CORRAL	23,10
8,15	0,15			22,95
8,36	0,21			22,74
8,55	0,19			22,55
8,66	0,11			22,44

1

PROXIMA NOTA
PROCH NOTE
NEXT NOTE

0,14

Danger 2!!

From TC	2/4 CERRO CORA	DISTANCE		DAY	1
To TC	2A/4A PARQUEDE SERVICIOS		31.10 km	SECTION	1/2
SPECIAL STAGE		1	RECORD	TIME ALLOWED	
CERRO CORA 1/2		12.00 km		20 min	

DISTANCE		DIRECTION	INFORMATION	DISTANCE REGRESS
TOTAL	PARTIAL			
8,80	0,14	 <div style="display: flex; justify-content: space-between; align-items: center;"> 31 3.20 </div>		22,30
9,00	0,20	 <div style="display: flex; justify-content: space-between; align-items: center;"> 32 3.00 </div>		22,10
9,25	0,25	 <div style="display: flex; justify-content: space-between; align-items: center;"> 33 2.75 </div>		21,85
9,45	0,20	 <div style="display: flex; justify-content: space-between; align-items: center;"> 34 2.55 </div>		21,65
9,64	0,19	 <div style="display: flex; justify-content: space-between; align-items: center;"> 35 2.36 </div>	CASA VERDE	21,46

PROXIMA NOTA
PROCH NOTE
NEXT NOTE

0,21

1

From TC	2/4 CERRO CORA	DISTANCE		DAY	1
To TC	2A/4A PARQUEDE SERVICIOS		31.10 km	SECTION	1/2
SPECIAL STAGE		1	RECORD	TIME ALLOWED	
CERRO CORA 1/2		12.00 km		20 min	

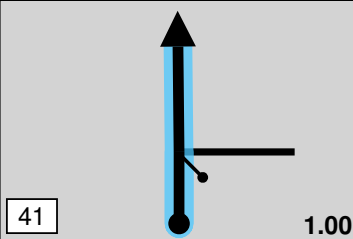

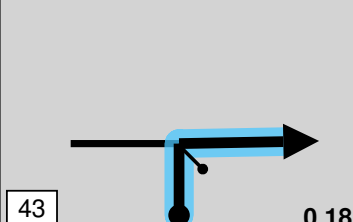
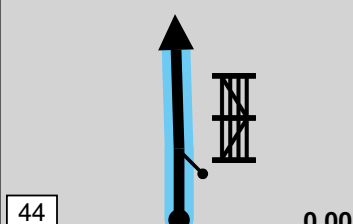

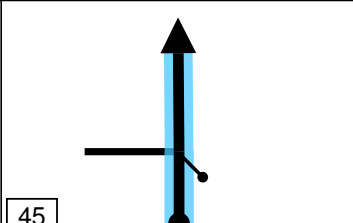

DISTANCE		DIRECTION	INFORMATION	DISTANCE REGRESS
TOTAL	PARTIAL			
9,85	0,21			21,25
		<div style="display: flex; justify-content: space-between;"> [36] 2.15 </div>		
9,95	0,10			21,15
		<div style="display: flex; justify-content: space-between;"> [37] 2.05 </div>		
10,20	0,25			20,90
		<div style="display: flex; justify-content: space-between;"> [38] 1.80 </div>		
10,31	0,11			20,79
		<div style="display: flex; justify-content: space-between;"> [39] 1.69 </div>		
10,41	0,10			20,69
		<div style="display: flex; justify-content: space-between;"> [40] 1.59 </div>		

1

PROXIMA NOTA
PROCH NOTE
NEXT NOTE

0,59

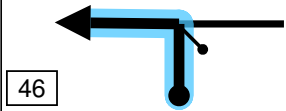
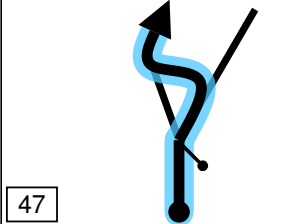
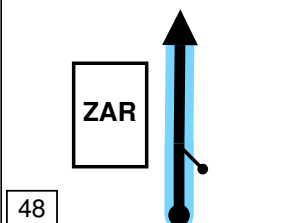
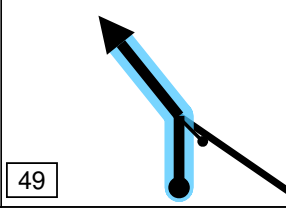
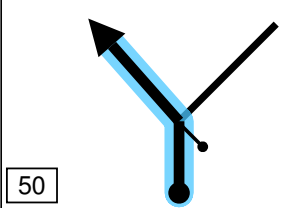
From TC	2/4 CERRO CORA	DISTANCE	31.10 km	DAY	1
To TC	2A/4A PARQUEDE SERVICIOS	RECORD		SECTION	1/2
SPECIAL STAGE	1	TIME ALLOWED	20 min		
CERRO CORA 1/2	12.00 km				

DISTANCE		DIRECTION	INFORMATION	DISTANCE REGRESS			
TOTAL	PARTIAL						
11,00	0,59	 <div style="border: 1px solid black; padding: 2px; display: inline-block;">41</div> 1.00		20,10			
11,42	0,42	 <div style="border: 1px solid black; padding: 2px; display: inline-block;">42</div> 0.58		19,68			
11,82	0,40	 <div style="border: 1px solid black; padding: 2px; display: inline-block;">43</div> 0.18		19,28			
12,00	0,18	 <div style="border: 1px solid black; padding: 2px; display: inline-block;">44</div> 0.00	 <p style="text-align: center;">FINISH SS 1 CERRO CORA 1/2 12.00 km</p> <table border="1" style="margin-left: auto; margin-right: auto;"> <tr><td>25°55.403'S</td></tr> <tr><td>56°18.747'W</td></tr> <tr><td>ALT: 150 m</td></tr> </table>	25°55.403'S	56°18.747'W	ALT: 150 m	19,10
25°55.403'S							
56°18.747'W							
ALT: 150 m							
12,45	0,45	 <div style="border: 1px solid black; padding: 2px; display: inline-block;">45</div>	 <p style="text-align: center;">STOP</p> <table border="1" style="margin-left: auto; margin-right: auto;"> <tr><td>25°55.473'S</td></tr> <tr><td>56°19.005'W</td></tr> <tr><td>ALT: 150 m</td></tr> </table>	25°55.473'S	56°19.005'W	ALT: 150 m	18,65
25°55.473'S							
56°19.005'W							
ALT: 150 m							

PROXIMA NOTA
PROCH NOTE
NEXT NOTE

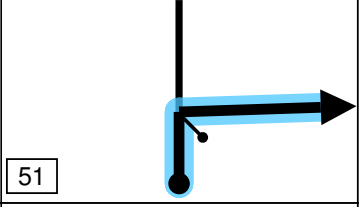
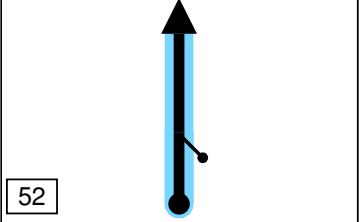

1,25

1


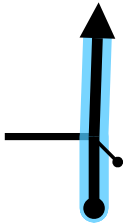
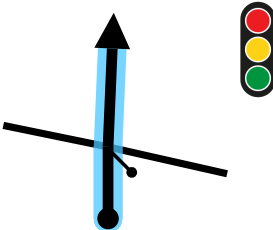
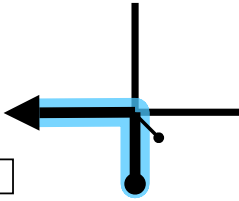
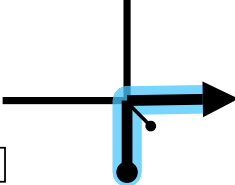
From TC 2/4 CERRO CORA		DISTANCE		DAY	
To TC 2A/4A PARQUEDE SERVICIOS		31.10 km		SECTION 1/2	
SPECIAL STAGE			1		RECORD
CERRO CORA 1/2			12.00 km		TIME ALLOWED
					20 min
DISTANCE		DIRECTION	INFORMATION	DISTANCE REGRESS	
TOTAL	PARTIAL				
13,69	1,24			17,41	
14,19	0,50			16,91	
16,28	2,09		ZONA DE ASISTENCIA REMOTA	14,82	
			25°57.126'S 56°19.675'W ALT: 130 m		
17,65	1,37		TOMAR RUTA PY08	13,45	
18,37	0,72		TOMAR RUTA PY18	12,73	

PROXIMA NOTA
PROCH NOTE
NEXT NOTE

11,96

From TC 2/4 CERRO CORA		DISTANCE		DAY 1	
To TC 2A/4A PARQUEDE SERVICIOS		31.10 km		SECTION 1/2	
SPECIAL STAGE 1			RECORD		TIME ALLOWED 20 min
CERRO CORA 1/2			12.00 km		
DISTANCE		DIRECTION	INFORMATION	DISTANCE REGRESS	
TOTAL	PARTIAL				
30,33	11,96			0,77	
31,10	0,77		 <div style="text-align: right;"> (0,00) 25°57.750'S 56°13.493'W ALT: 160 m </div>	0,00	

**DESPUES DE LA REF.46 SEGUIR
LO SIGUIENTE
HASTA PARQUE DE SERVICIOS**

DISTANCE		DIRECTION	INFORMATION	DISTANCE REGRESS
TOTAL	PARTIAL			
0,00	0,00	<div data-bbox="232 268 284 309" style="border: 1px solid black; padding: 2px; display: inline-block;">1</div> 		22,80
12,38	12,38	<div data-bbox="232 517 284 558" style="border: 1px solid black; padding: 2px; display: inline-block;">2</div> 	<div data-bbox="792 475 956 555" style="border: 1px solid black; padding: 2px;"> 25°51.589'S 56°24.976'W ALT: 0 m </div>	10,42
20,04	7,66	<div data-bbox="232 756 284 798" style="border: 1px solid black; padding: 2px; display: inline-block;">3</div> 		2,76
20,92	0,88	<div data-bbox="232 995 284 1037" style="border: 1px solid black; padding: 2px; display: inline-block;">4</div> 	BOULEVARD YEGROS	1,88
22,80	1,88	<div data-bbox="232 1235 284 1276" style="border: 1px solid black; padding: 2px; display: inline-block;">5</div> 	INGRESO A PARQUE DE SERVICIOS	0,00